

















































Key: Local Plan 2013-2033

	District Boundary		Designer Outlet Centre		Formal Recreation
	Inset Map		Strategic Growth Location		Informal Recreation
	Development Boundary		Residential Site 10 or more Dwellings		Allotments
	Conservation Area		Specialist Housing		Visually Important Space
	Road Proposal		Proposed Gypsy/Travellers Site		Structural Landscaping
	Halstead Bypass Corridor		Business Use		Local Wildlife Site
	Protected Lanes		Employment Policy Area		Cemetery/Churchyard
	2033 Cycleway		Comprehensive Development Area		Local Nature Reserve
	Local Centre		Special Employment Area		Green Buffer
	District Centre		Vehicle Storage		Suitable Accessible Natural Greenspace
	Town Centre		Transport Related Policy Area		Site of Special Scientific Interest (SSSI)
	Primary Shopping Area		Regeneration Area		Historic Parks and Gardens
	Primary Frontage		Education		Scheduled monument
	Secondary Frontage		Car Park		Flood Zone 2
	Retail & Town Centre Uses		Community Uses		Flood Zone 3
	Retail Warehousing		Leisure and Entertainment		Flood Zone 3B

